

Rede Sismográfica Brasileira

[Home](#)
[Instituições Participantes](#)
[Projeto](#)
[Estações Instaladas](#)
[Boletim Sísmico Brasileiro](#)
[Catálogo Sísmico Brasileiro](#)
[Dados](#)
[Estatuto](#)
[Contato](#)

Eventos Sísmicos Ocorridos no Brasil





Dados cartográficos ©2015 Google, INEGI | Termos de Uso

Description	Time (GMT)	Latitude	Longitude	Depth	Magnitude	Agency	Evaluation
Brazil	2015-08-28T14:29:47.090741Z	-20.3383	-44.1861	0.00	2.99 (M)	USP	Manual
Brazil	2015-09-01T16:52:21.626287Z	-22.9337	-47.6894	0.00	2.77 (M)	USP	Manual
Brazil	2015-09-01T16:04:22.354429Z	-20.2093	-43.7691	0.00	3.03 (M)	USP	Manual
Brazil	2015-08-30T03:29:40.484096Z	-18.6709	-40.7425	0.00	2.89 (M)	USP	Manual
Brazil	2015-08-29T13:30:58.645699Z	-19.5782	-43.3536	0.00	3.02 (M)	USP	Manual
Brazil	2015-08-27T20:34:41.080738Z	-4.1534	-55.1832	0.00	2.88 (M)	USP	Manual
Brazil	2015-08-14T23:38:18.724383Z	-6.1707	-50.5718	0.00	3.90 (M)	USP	Manual
Brazil	2015-08-17T15:12:04.18875Z	-16.6941	-44.0639	0.00	2.47 (M)	USP	Manual
Brazil	2015-08-17T18:09:01.212841Z	-3.8475	-54.7454	0.00	3.43 (M)	USP	Manual
Brazil	2015-08-11T18:43:02.578768Z	-18.5094	-40.9865	0.00	2.67 (M)	USP	Manual
Brazil	2015-08-14T16:02:30.890248Z	-20.1722	-43.4968	0.00	3.18 (M)	USP	Manual
Brazil	2015-08-12T19:18:48.070291Z	-16.6385	-43.9036	0.00	2.87 (M)	USP	Manual

[Clique aqui para visualizar os eventos ocorridos na América do Sul](#)


[VOLTAR](#)

[Clique aqui para visualizar os eventos ocorridos no Mundo](#)


Ministério da
Minas e Energia

Ministério da
Ciência, Tecnologia
e Inovação




Copyright © RSBR | www.rsbr.gov.br

Dráculo de Memokam

Rede Sismográfica Brasileira

HomeInstituições ParticipantesProjetoEstações InstaladasBoletim Sísmico BrasileiroCatálogo Sísmico BrasileiroDadosEstatutoContato



Dados cartográficos ©2015 Google Termos de Uso Informar erro no mapa

Alert rsbr2015quk1: determined by 10 stations, type M



LOCSAT solution with earthmodel iasp91 (with start solution, 10 stations used, weight 10):

Brazil M=2.9 2015/08/27 20:34:41.0 4.15 S 55.18 W 0 km

Stat	Net	Date	Time	Amp	Per	Res	Dist	Az	mb	ML	mB
ITT	BR	15/08/27	20:34:51.8	0.0	0.0	-0.6	0.6	249	0.0	1.9	0.0
ITT	BR	15/08/27	20:34:59.7	0.0	0.0	-0.1	0.6	249	0.0	1.9	0.0
MAL	BR	15/08/27	20:35:23.2	0.0	0.0	0.9	2.5	22	0.0	2.7	0.0
MAL	BR	15/08/27	20:35:52.8	0.0	0.0	-0.9	2.5	22	0.0	2.7	0.0
NPG	BR	15/08/27	20:35:27.9	0.0	0.0	-0.2	2.9	183	0.0	2.9	0.0
NPG	BR	15/08/27	20:36:04.2	0.0	0.0	0.2	2.9	183	0.0	2.9	0.0
MCP	BR	15/08/27	20:35:55.8	0.0	0.0	-0.0	4.9	40	0.0	3.5	0.0
MCP	BR	15/08/27	20:36:54.1	0.0	0.0	0.2	4.9	40	0.0	3.5	0.0
MAC	BR	15/08/27	20:37:11.4	0.0	0.0	0.6	5.6	280	0.0	4.7	0.0
MAC	BR	15/08/27	20:36:05.3	0.0	0.0	0.1	5.6	280	0.0	4.7	0.0


RMS-ERR: 0.50

First location: 2015/08/28 14:02:02
This location: 2015/08/28 13:58:18




Ministério de
Minas e Energia

Ministério da
Ciência, Tecnologia
e Inovação




Copyright © RSBR | www.rsbr.gov.br

Dráculo de Memokam

**Rede Sismográfica Brasileira**

[Home](#) [Instituições Participantes](#) [Projeto](#) [Estações Instaladas](#) [Boletim Sísmico Brasileiro](#) [Catálogo Sísmico Brasileiro](#) [Dados](#) [Estatuto](#) [Contato](#)



Dados cartográficos ©2015 Google Termos de Uso Informar erro no mapa

Alert rsbr2015qbyq: determined by 12 stations, type M


LOCSAT solution with earthmodel iasp91 (with start solution, 12 stations used, weight 12):


Brazil M=3.4 2015/08/17 18:09:01.2 3.85 S 54.75 W 0 km


Stat	Net	Date	Time	Amp	Per	Res	Dist	Az	mb	ML	mB
ITTB	BR	15/08/17	18:09:22.6	0.0	0.0	0.4	1.1	242	0.0	3.0	0.0
ITTB	BR	15/08/17	18:09:37.1	0.0	0.0	-0.2	1.1	242	0.0	3.0	0.0
MALB	BR	15/08/17	18:10:02.8	0.0	0.0	-0.6	2.0	14	0.0	2.5	0.0
MALB	BR	15/08/17	18:09:37.6	0.0	0.0	0.9	2.0	14	0.0	2.5	0.0
NPGB	BR	15/08/17	18:09:52.6	0.0	0.0	-0.5	3.2	191	0.0	3.2	0.0
MCPB	BR	15/08/17	18:10:09.2	0.0	0.0	0.2	4.4	38	0.0	3.4	0.0
PRPB	BR	15/08/17	18:10:22.8	0.0	0.0	-0.5	5.4	115	3.7	3.8	0.0
PRPB	BR	15/08/17	18:11:27.1	0.0	0.0	-0.2	5.4	115	3.7	3.8	0.0
CLDB	BL	15/08/17	18:10:45.8	0.0	0.0	0.1	7.1	188	3.4	4.2	0.0
SNDB	BR	15/08/17	18:12:50.0	0.0	0.0	0.3	8.8	157	0.0	0.0	0.0
PEXB	BL	15/08/17	18:13:30.1	0.0	0.0	0.5	10.4	143	0.0	0.0	0.0
PEXB	BL	15/08/17	18:11:31.1	0.0	0.0	-0.4	10.4	143	0.0	0.0	0.0


RMS-ERR: 0.46


First location: 2015/08/18 15:18:43
This location: 2015/08/18 17:02:59

**BR PETROBRAS**

**ANP**


**Ministério de Minas e Energia**

**Ministério da Ciência, Tecnologia e Inovação**

**BRASIL**


Copyright © RSBR | www.rsbr.gov.br

Dráculo de Memokam



Rede Sismográfica Brasileira

Home Instituições Participantes Projeto Estações Instaladas Boletim Sísmico Brasileiro Catálogo Sísmico Brasileiro Dados Estatuto Contato



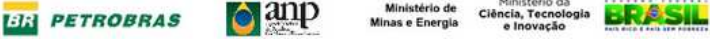
Alert rsbr2015pwwz: determined by 14 stations, type M

LOCSAT solution with earthmodel iasp91 (with start solution, 14 stations used, weight 14):

Brazil M=3.9 2015/08/14 23:38:18.7 6.17 S 50.57 W 0 km

Stat	Net	Date	Time	Amp	Per	Res	Dist	Az	mb	ML	mB
PRPB	BR	15/08/14	23:38:33.0	0.0	0.0	-0.2	0.8	90	0.0	0.0	0.0
PRPB	BR	15/08/14	23:38:42.7	0.0	0.0	-0.2	0.8	90	0.0	0.0	0.0
SMTB	BR	15/08/14	23:40:09.4	0.0	0.0	0.3	4.0	132	0.0	0.0	0.0
TMAB	BR	15/08/14	23:40:22.1	0.0	0.0	0.0	4.5	33	0.0	0.0	0.0
NPGB	BR	15/08/14	23:40:30.0	0.0	0.0	-0.1	4.8	259	0.0	0.0	0.0
NPGB	BR	15/08/14	23:39:32.3	0.0	0.0	-0.3	4.8	259	0.0	0.0	0.0
ITTB	BR	15/08/14	23:40:45.3	0.0	0.0	0.2	5.4	289	3.4	0.0	0.0
ITTB	BR	15/08/14	23:39:40.9	0.0	0.0	-0.1	5.4	289	3.4	0.0	0.0
MALB	BR	15/08/14	23:40:50.6	0.0	0.0	0.2	5.7	319	0.0	3.8	0.0
MALB	BR	15/08/14	23:39:43.6	0.0	0.0	-0.3	5.7	319	0.0	3.8	0.0
SNDB	BR	15/08/14	23:39:46.0	0.0	0.0	-0.1	5.8	187	0.0	0.0	0.0
MCPB	BR	15/08/14	23:40:58.1	0.0	0.0	0.3	6.0	346	0.0	0.0	0.0
PEXB	BL	15/08/14	23:41:06.8	0.0	0.0	0.3	6.3	159	0.0	4.0	0.0
PEXB	BL	15/08/14	23:39:52.9	0.0	0.0	-0.1	6.3	159	0.0	4.0	0.0

RMS-ERR: 0.22



Copyright © RSBR | www.rsbr.gov.br

Conectando...